

# 水系別の経年変化

## 1 河川

### (1) 加賀地区

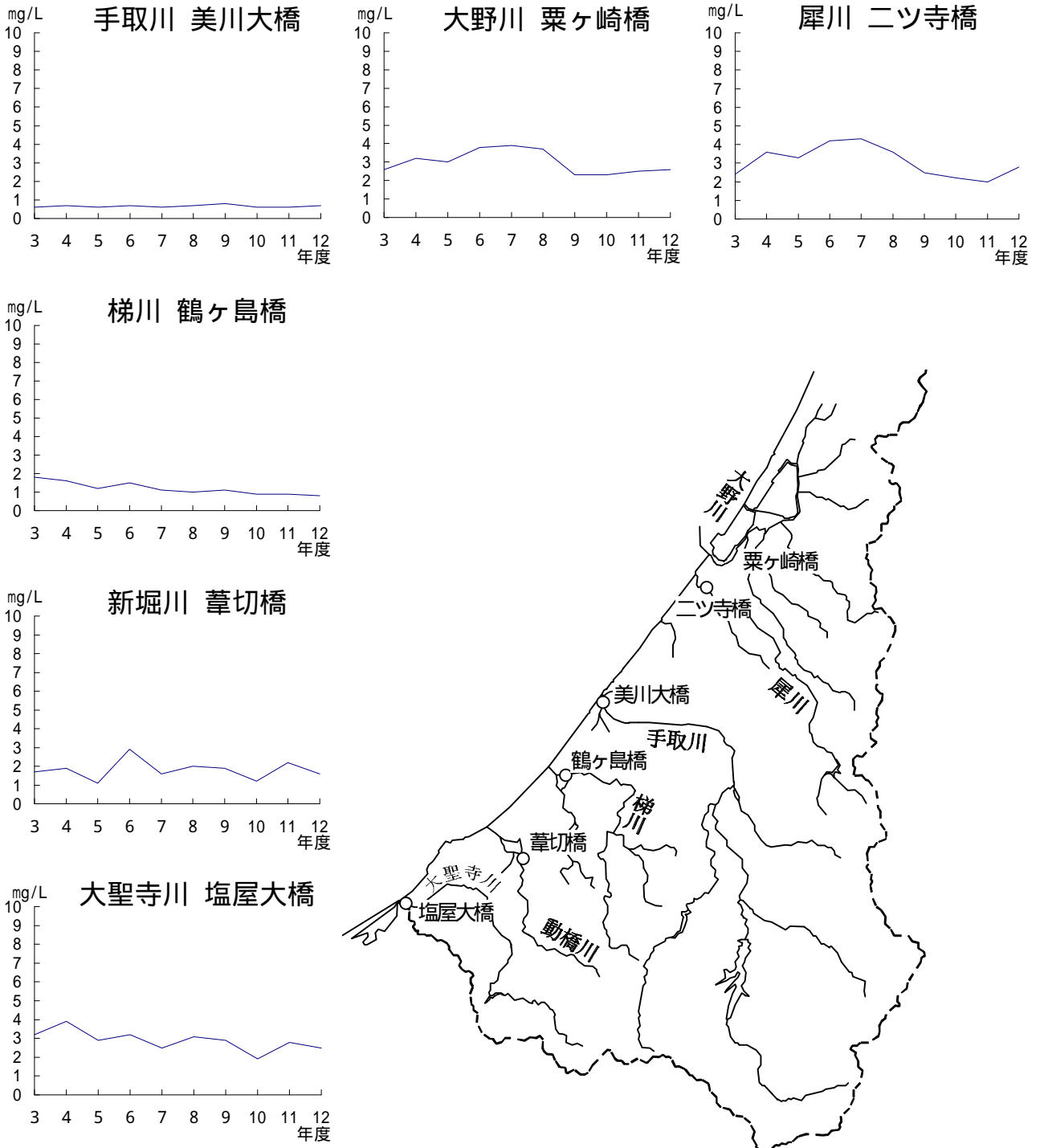


図 - 8 加賀地区河川のBOD経年変化(年平均値)

(2) 能登地区

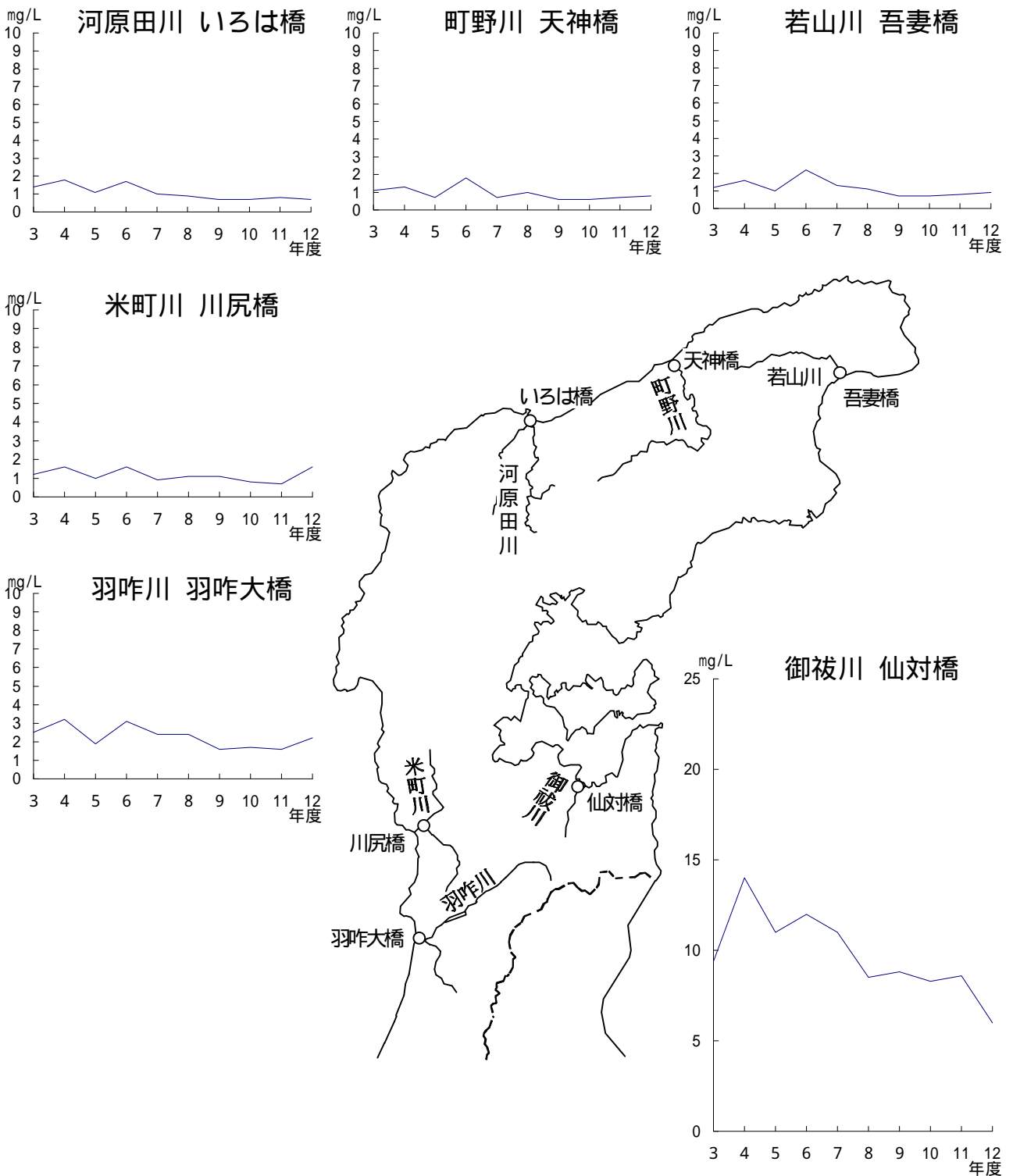
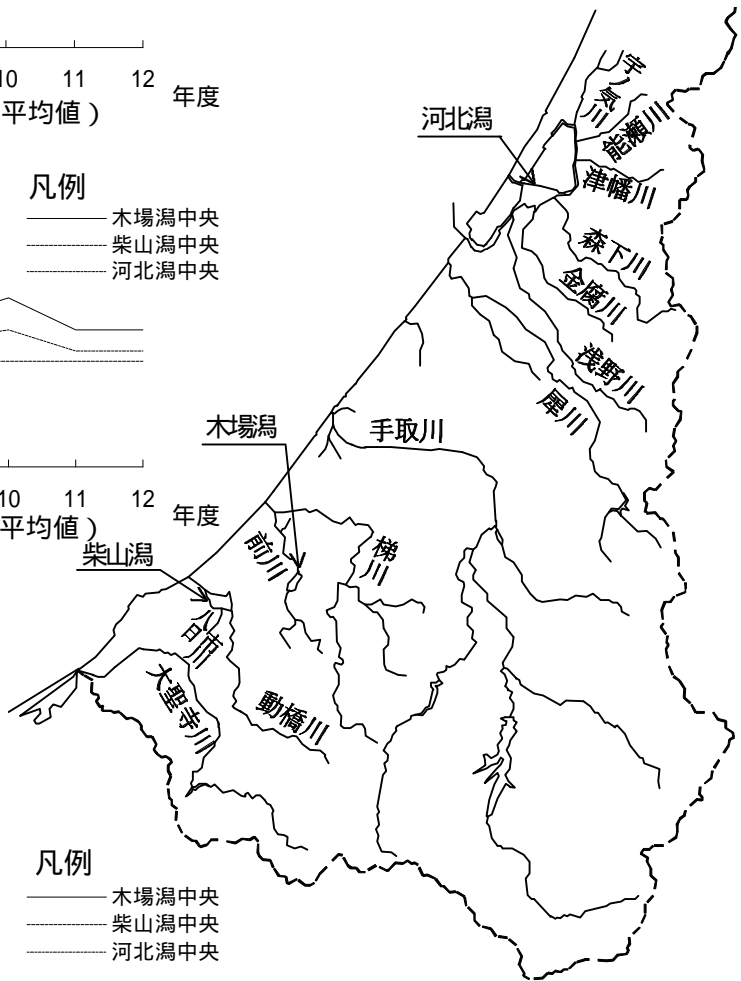
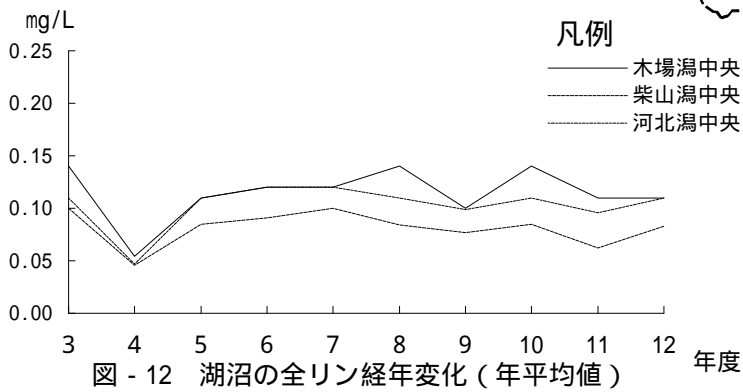
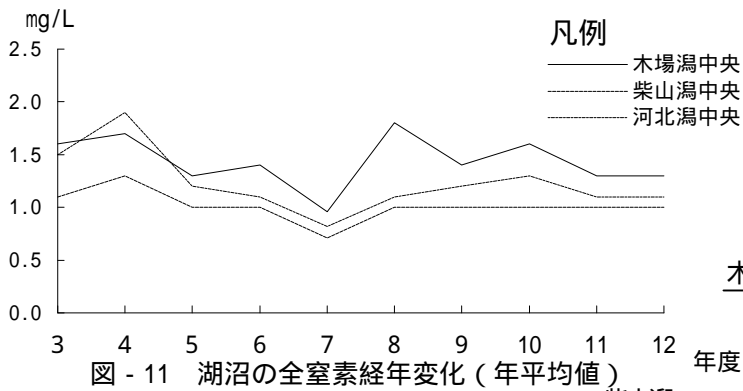
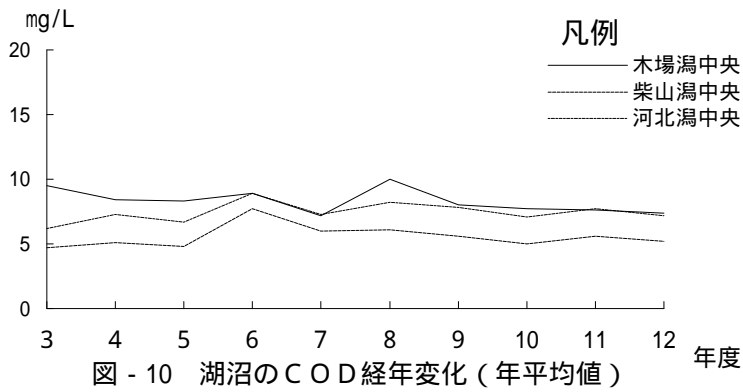


図 - 9 能登地区河川のBOD経年変化(年平均値)

## 2 湖 沼



### 3 海 域

#### (1) 加賀地区

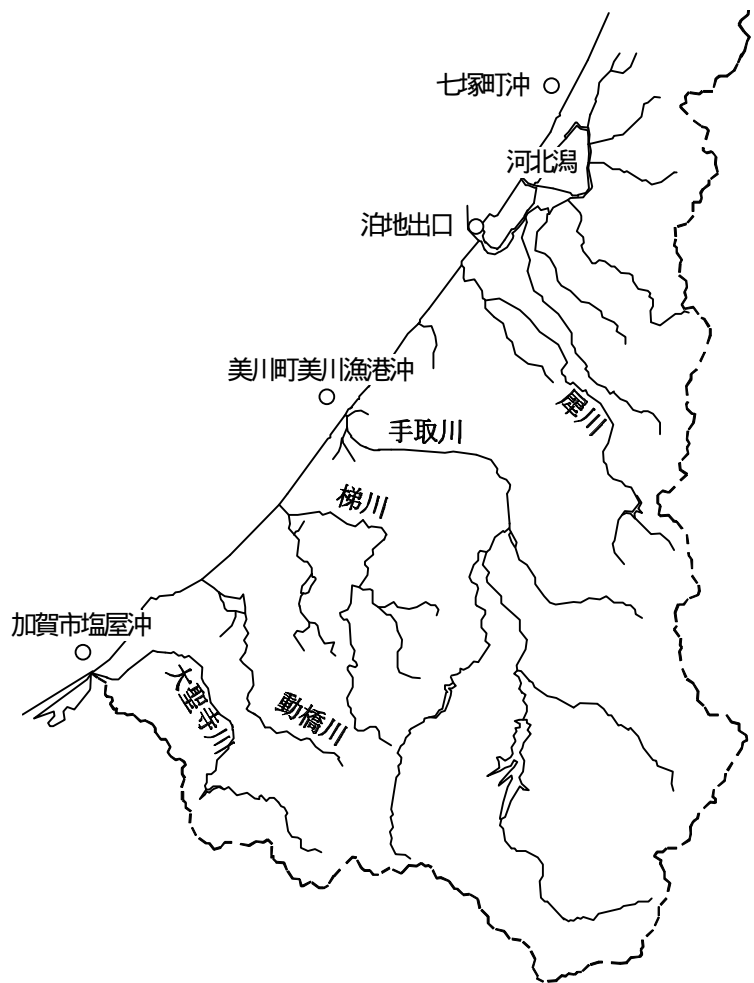
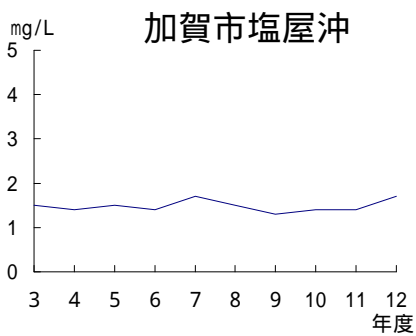
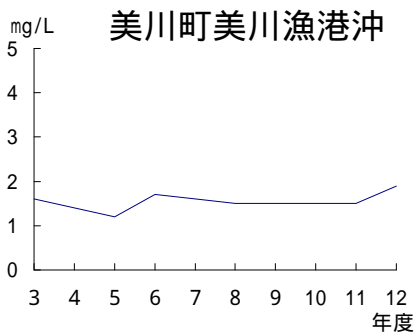
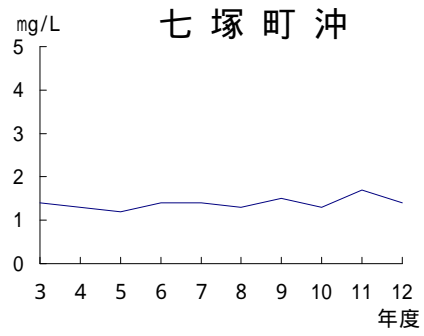
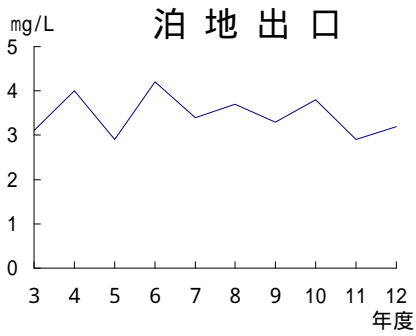


図 - 13 加賀地区海域のCOD経年変化(年平均値)

(2) 能登地区

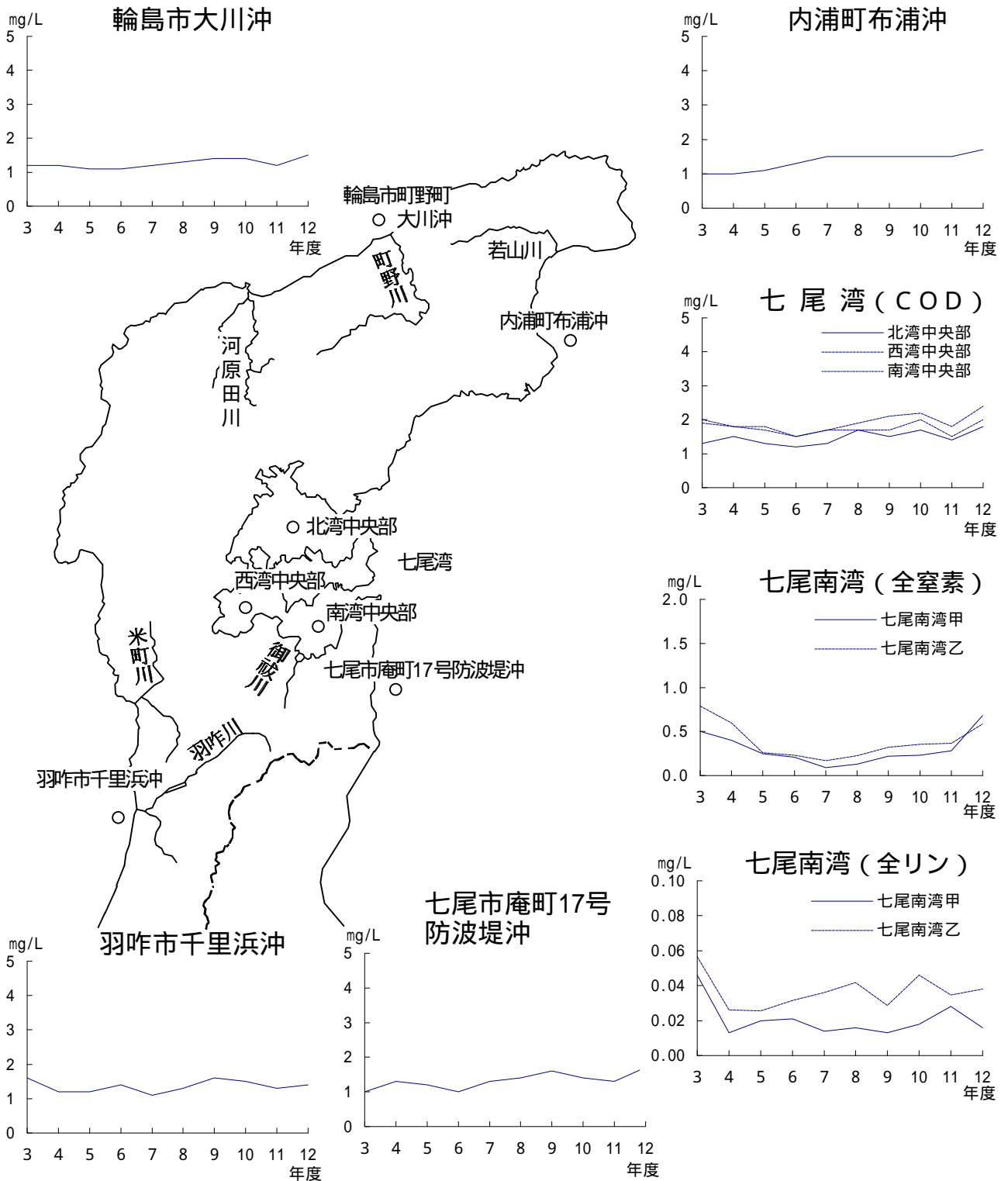


図 - 14 能登地区海域のCOD及び七尾南湾の全窒素、全磷の経年変化 (年平均値)