

IV 水系別の経年変化

1 河 川

(1) 加賀地区

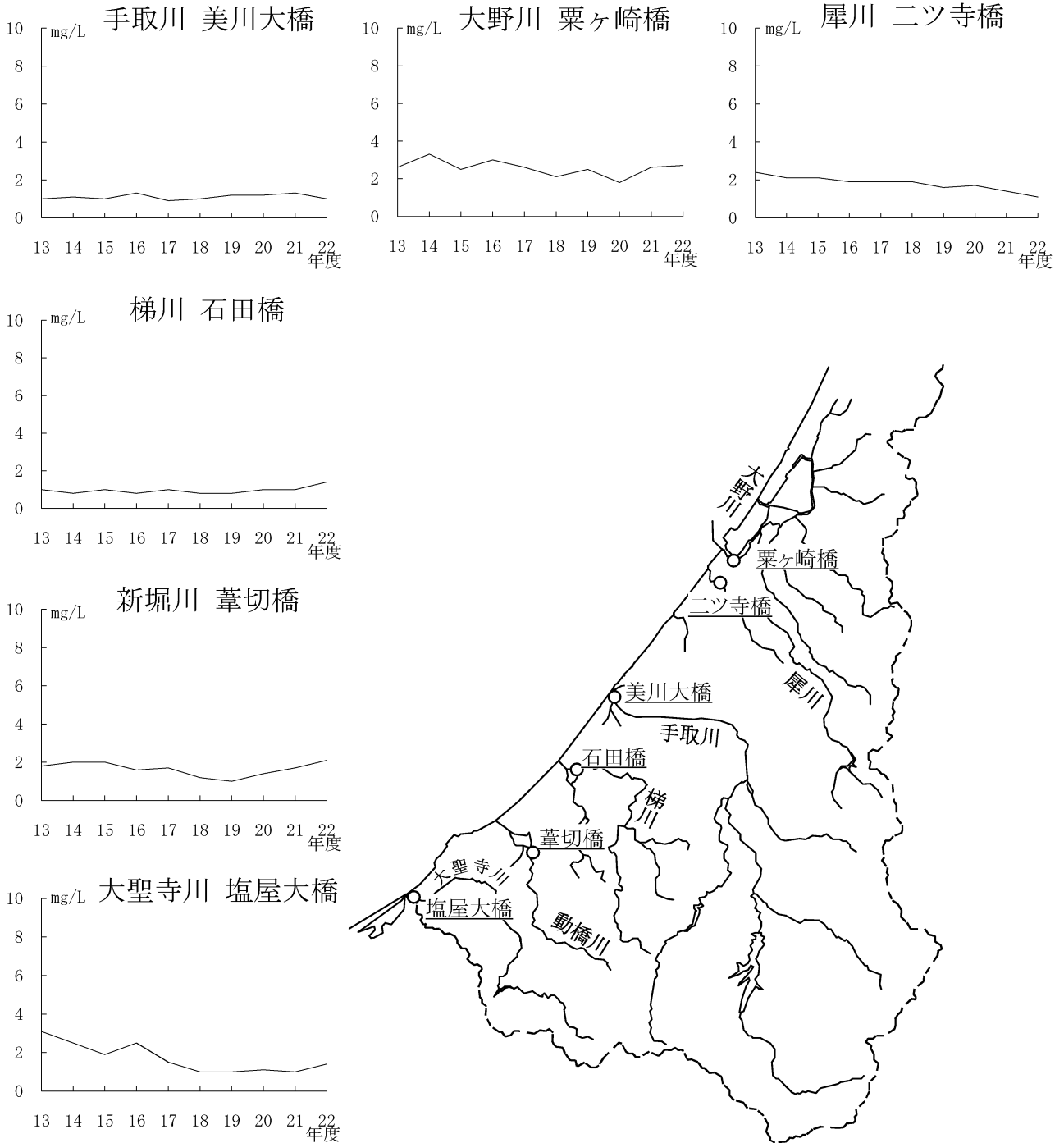


図-8 加賀地区河川のBOD経年変化（年平均値）

(2) 能登地区

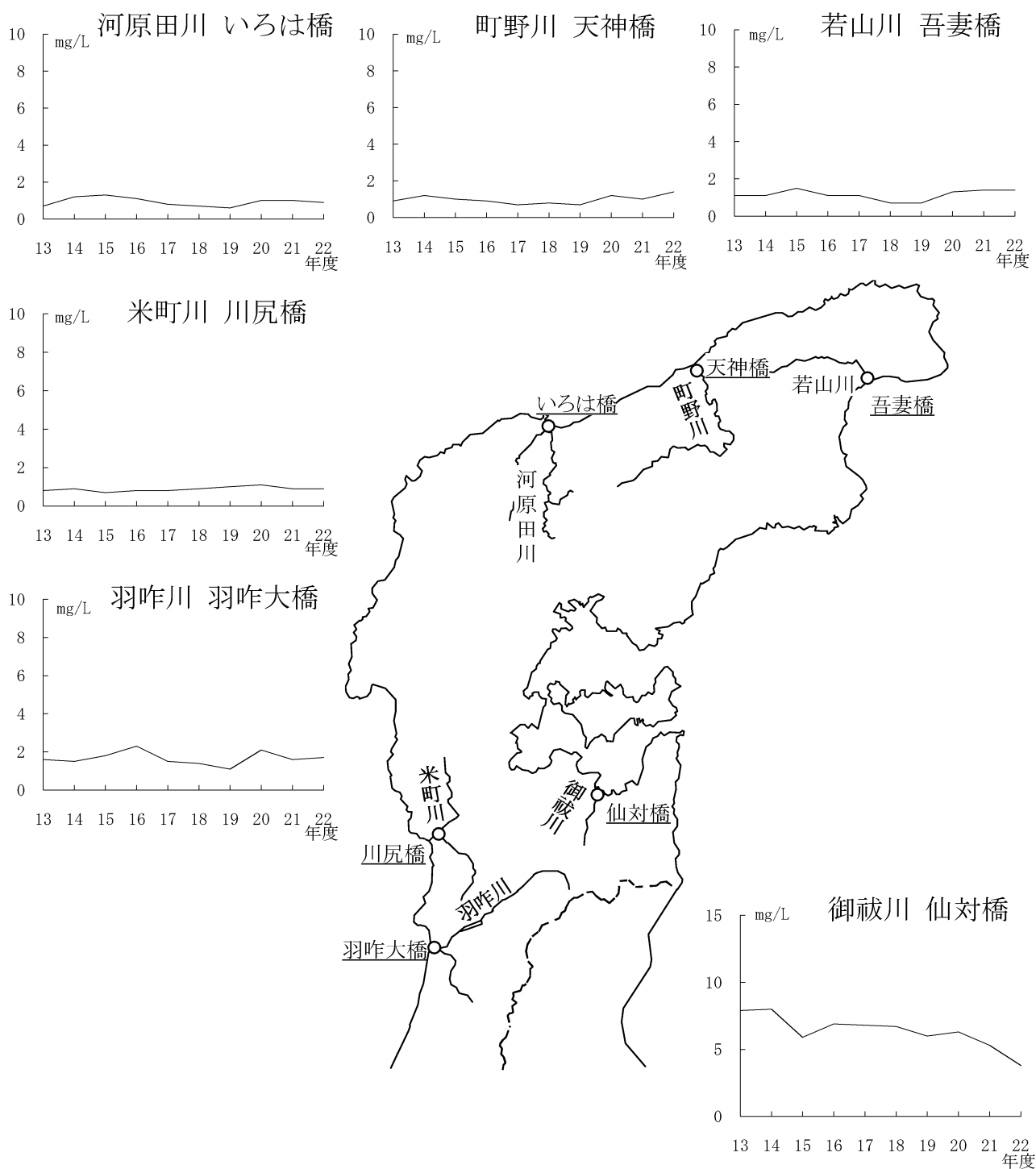
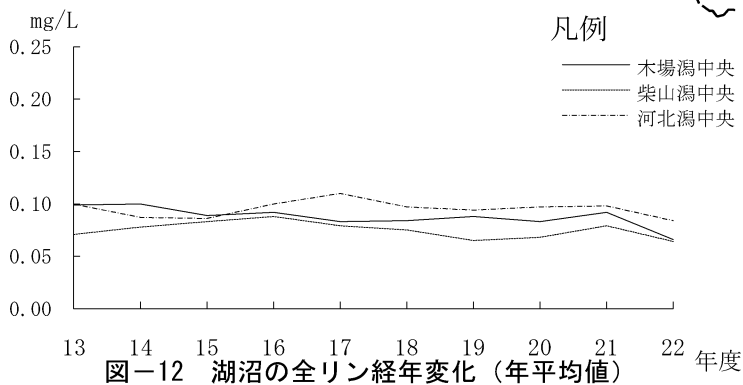
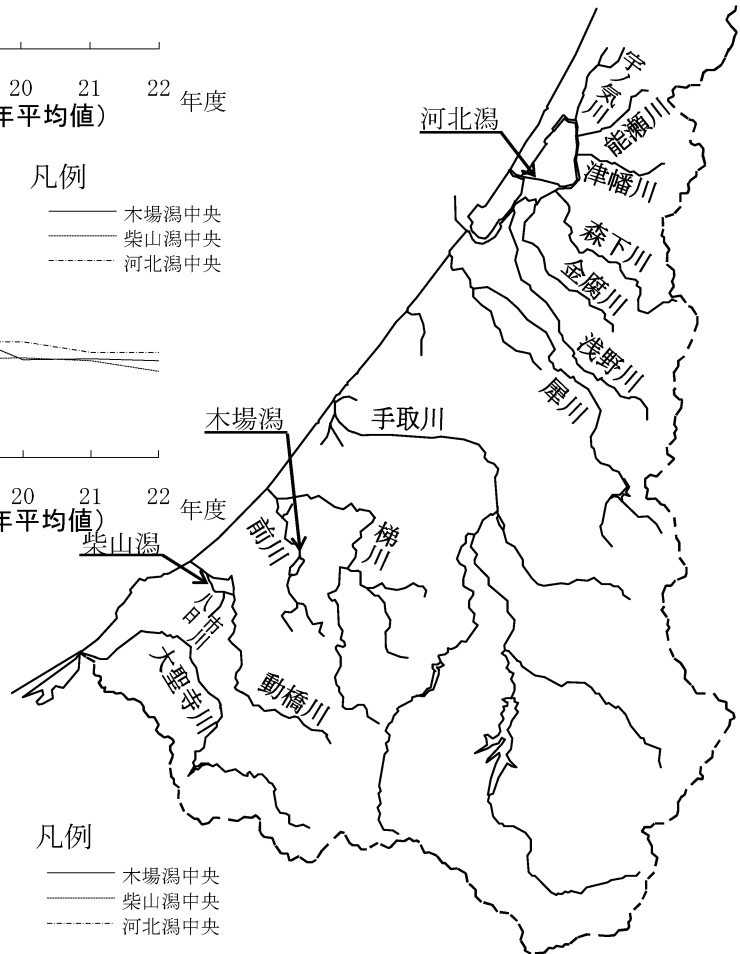
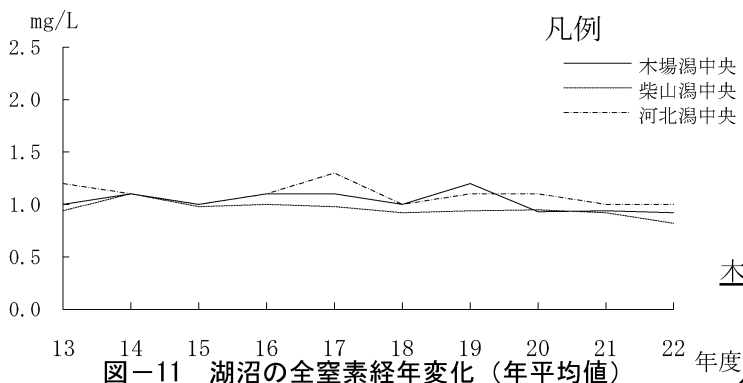
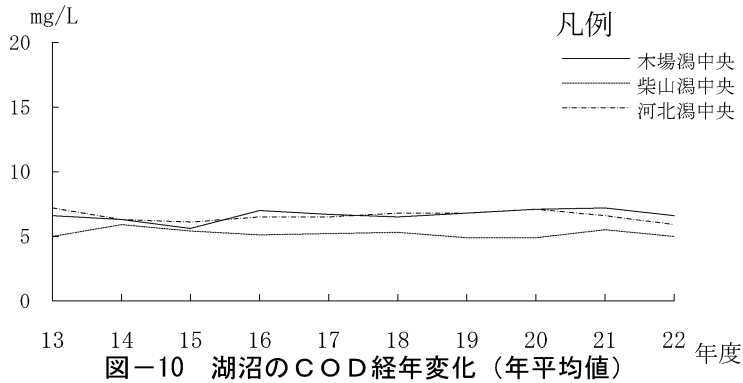


図-9 能登地区河川のBOD経年変化(年平均値)

2 湖 沼



3 海 域

(1) 加賀地区

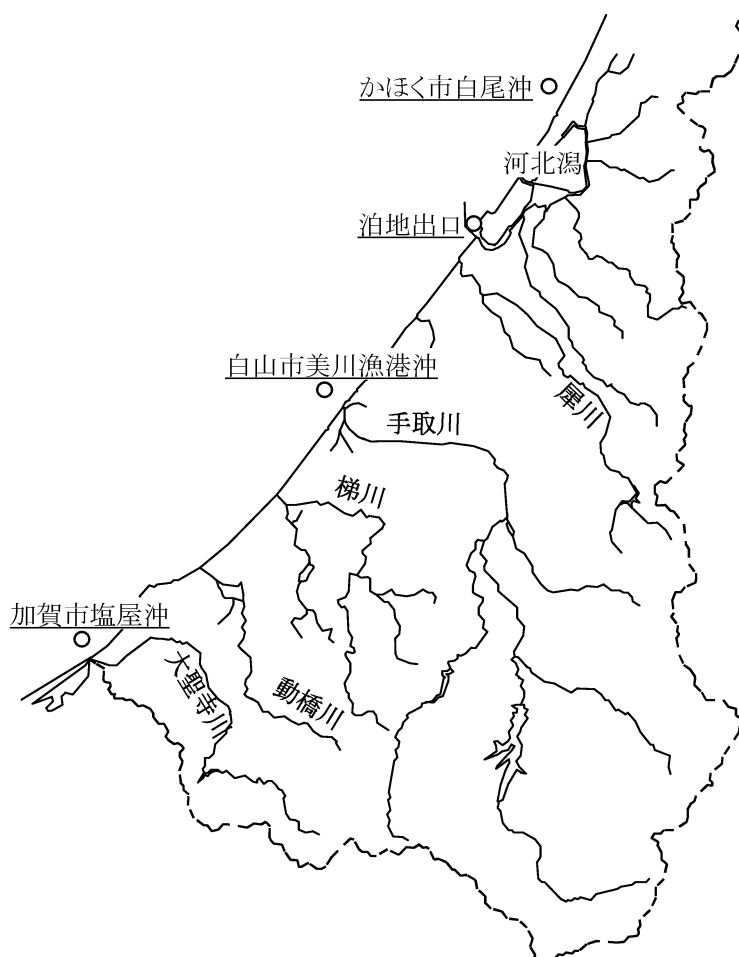
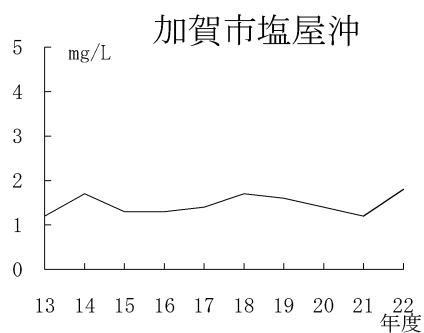
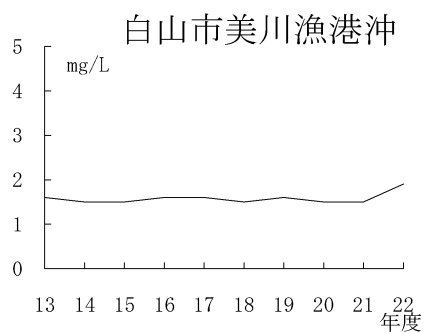
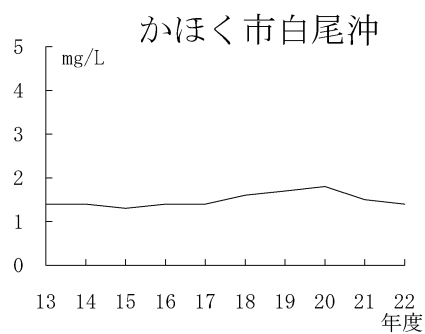
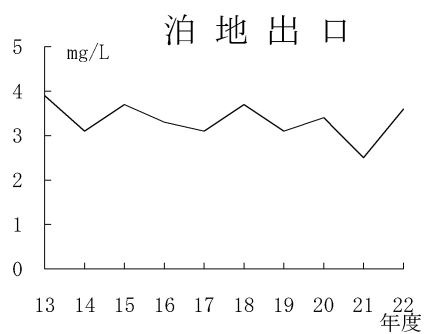


図-13 加賀地区海域のCOD経年変化(年平均値)

(2) 能登地区

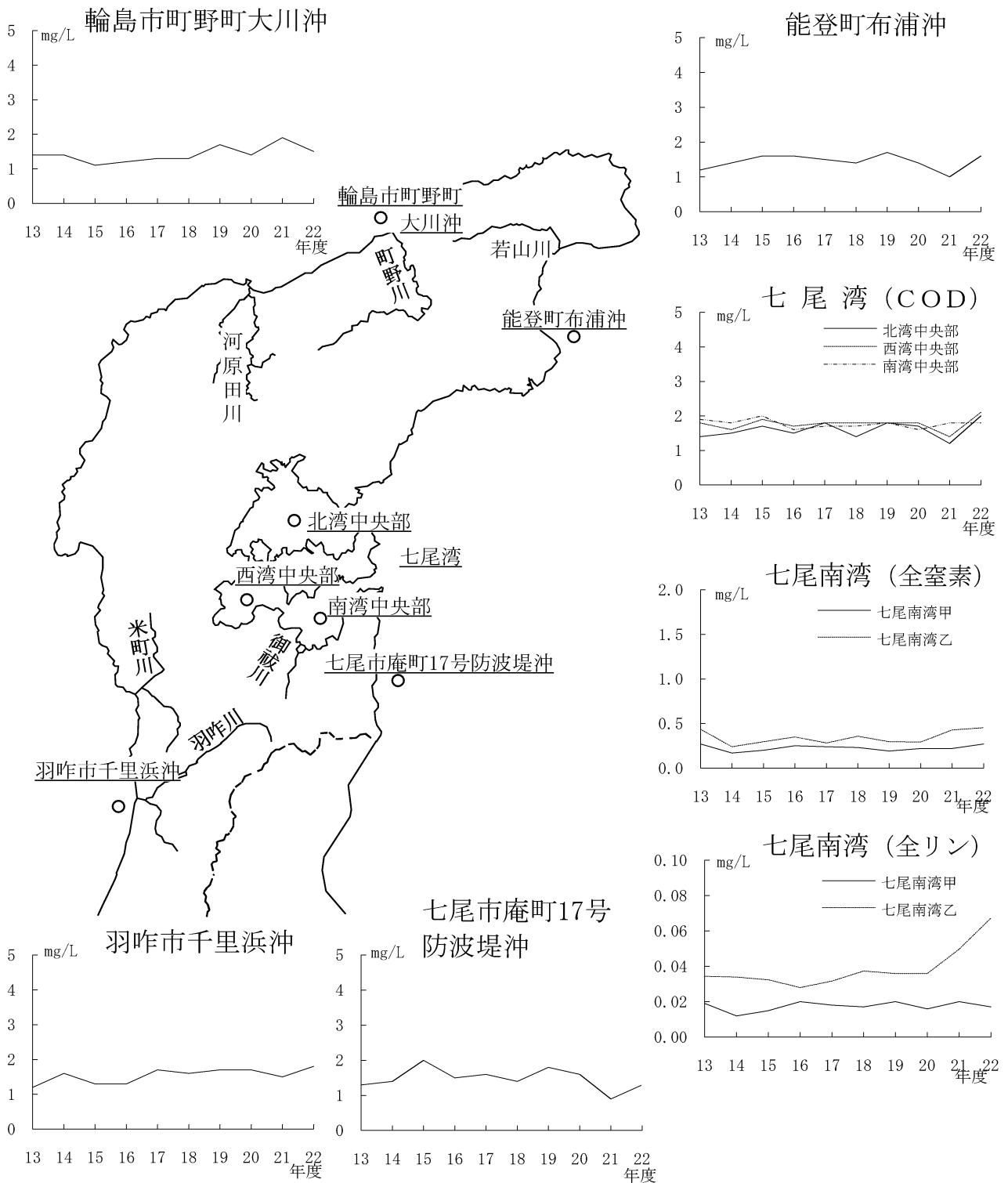


図-14 能登地区海域のCOD及び七尾南湾の全窒素、全リンの経年変化（年平均値）